



BlueShore

ENGINEERING L.L.C.

Richard W. Gilbert, P.E.

REQUEST FOR PROPOSAL - SURVEYING

October 18, 2017

Project Name: Memorial Park Inlet Bridge

Project Location: Memorial Park, Nyack, NY

BlueShore Project No.: 150227

Documents Provided:

- Survey Boundaries BlueShore Engineering LLC Sheet RFP-7 10/18/17
- Site Photos

Project Description: The Village of Nyack is planning a 120' long 8' wide pedestrian bridge with pile supported abutments at the ends and piles near the midpoint. Site paving & grading, around each end of the bridge to meet existing conditions, is also planned.

Scope of work: Provide a topographic survey within the areas shown in the RFP plans. Survey shall include 2-foot contours with spot elevations of significance shown. The survey shall show the locations of surface utilities and trees of at least 2" DBH. The surveyor shall call for utility mark outs and locate marked subsurface utilities.

Price Proposal: Offerors are requested to submit a lump sum proposal to include all equipment, materials, labor, and taxes to complete the described scope of work. No unit price items are included in the scope of work.

Proposal Due Date: November 1, 2017, 3:00 PM.

Proposal Acceptance Period: 60 calendar days from receipt of offer. Offerors must be willing to hold their proposed price for this period at a minimum.

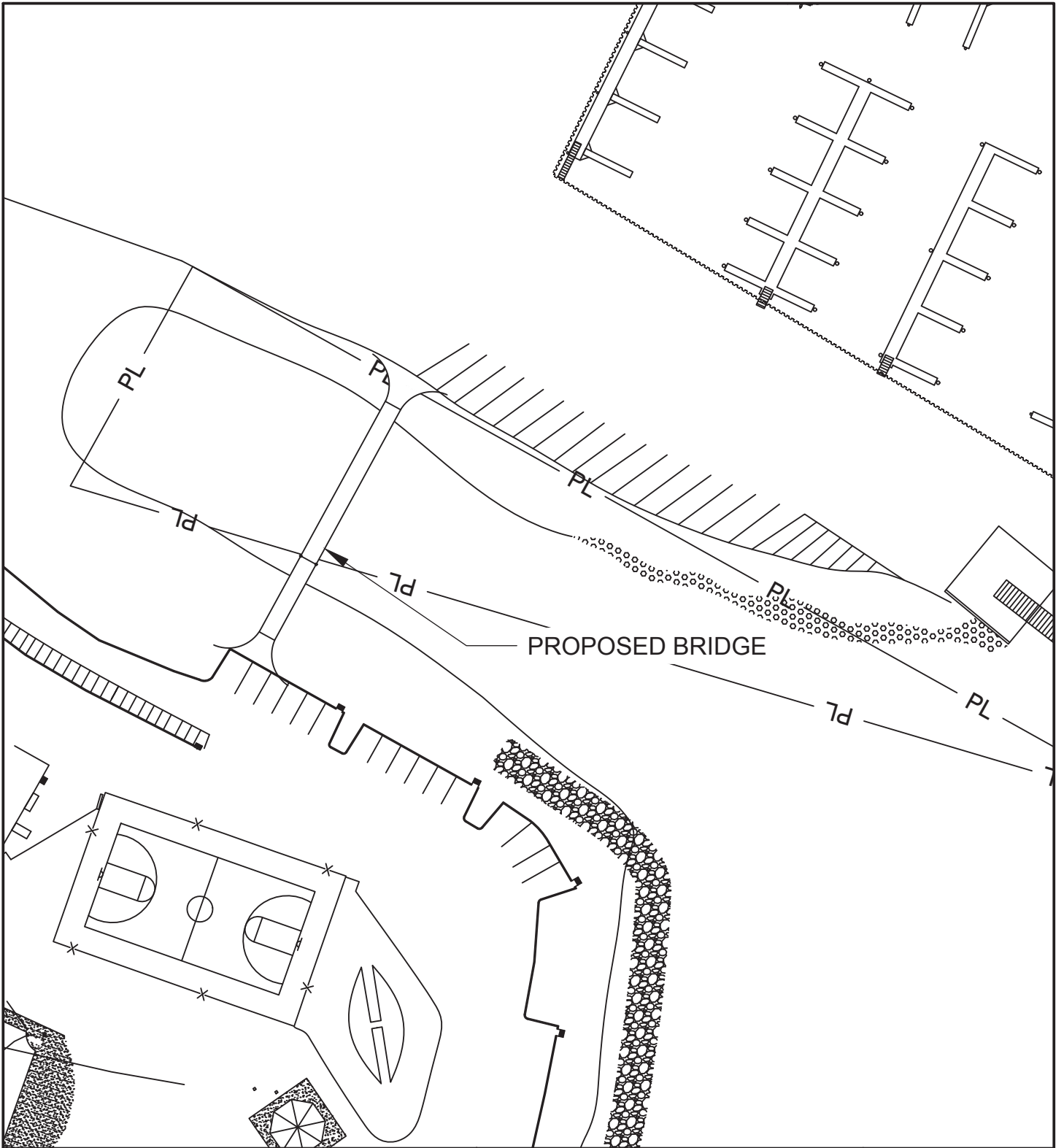
Instructions for Submitting Questions Regarding Solicitation: If an offeror has any questions regarding this RFP, questions shall be submitted to Joseph Angeli, EIT of BlueShore Engineering LLC, via email at jma@blueshorellc.com. The deadline for submitting questions is 3 business days prior to the Proposal Due Date.

Site Inspections: Offerors are encouraged to visit the site prior to bidding, however there is no scheduled pre-bid walkthrough planned.

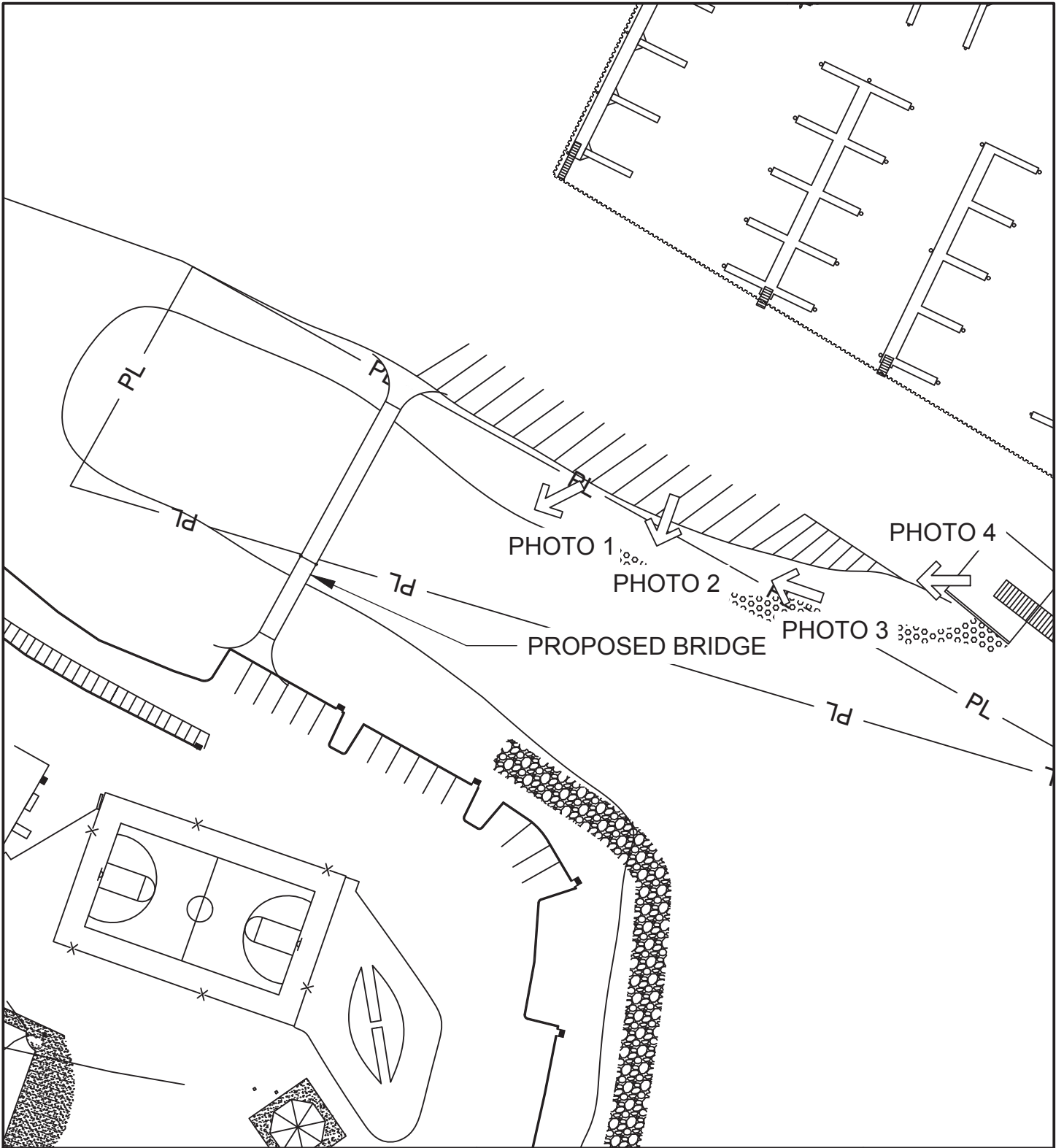
MBE/WBE Goal: Funding is provided in part by the New York State Thruway Authority with a 30% MBE/WBE participation goal. We welcome bids from any and all parties including but not limited to businesses owned and operated by minorities and women in pursuit of this goal.



USGS Quad: Nyack		PROJECT LOCATION Nyack Memorial Park Bridge Village of Nyack Memorial Park 4 Depew Avenue Nyack, NY		BlueShore ENGINEERING LLC <small>TEANECK, NJ (201)817-2001 RWG@BLUESHORELLC.COM</small>
Waterway: Hudson River				
Latitude: 41°5'19"N				
Longitude: 73°54'57"W				
County: Rockland	Datum: NAVD88	Scale: 1"=1000'	September 12, 2017	RFP-1 Sheet 1 of 8



USGS Quad: Nyack		EXISTING CONDITIONS Nyack Memorial Park Bridge Village of Nyack Memorial Park 4 Depew Avenue Nyack, NY		BlueShore ENGINEERING LLC TEANECK, NJ (201)817-2001 RWG@BLUESHORELLC.COM
Waterway: Hudson River				
Latitude: 41°5'19"N		Scale: 1/64"=1'		RFP-2
Longitude: 73°54'57"W				
County: Rockland	Datum: NAVD88	September 12, 2017	Sheet 2 of 8	



USGS Quad: Nyack		PHOTO KEY PLAN Nyack Memorial Park Bridge Village of Nyack Memorial Park 4 Depew Avenue Nyack, NY		BlueShore ENGINEERING LLC TEANECK, NJ (201)817-2001 RWG@BLUESHORELLC.COM
Waterway: Hudson River				
Latitude: 41°5'19"N		RFP-3		Sheet 3 of 8
Longitude: 73°54'57"W				
County: Rockland	Datum: NAVD88	Scale: 1/64"=1'	September 12, 2017	



PHOTO 1



PHOTO 2

USGS Quad: Nyack		SITE PHOTOS 1 Nyack Memorial Park Bridge Village of Nyack Memorial Park 4 Depew Avenue Nyack, NY		BlueShore ENGINEERING LLC TEANECK, NJ (201)817-2001 RWG@BLUESHORELLC.COM
Waterway: Hudson River				
Latitude: 41°5'19"N				
Longitude: 73°54'57"W				
County: Rockland	Datum: NAVD88	Scale: NTS	September 12, 2017	RFP-4 Sheet 4 of 8

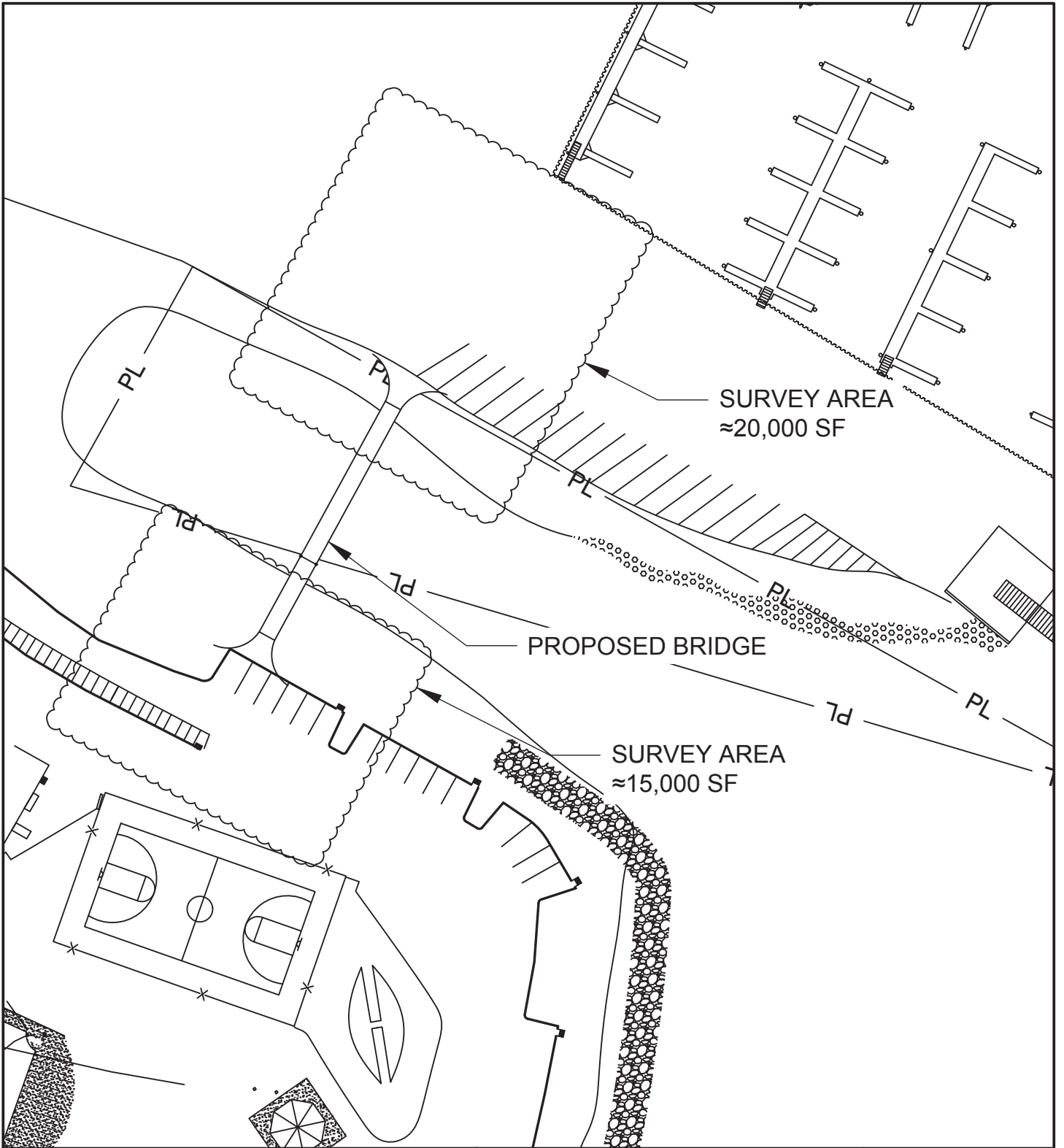


PHOTO 3



PHOTO 4

USGS Quad: Nyack		SITE PHOTOS 2 Nyack Memorial Park Bridge Village of Nyack Memorial Park 4 Depew Avenue Nyack, NY		BlueShore ENGINEERING LLC TEANECK, NJ (201)817-2001 RWG@BLUESHORELLC.COM
Waterway: Hudson River				
Latitude: 41°5'19"N				
Longitude: 73°54'57"W				
County: Rockland	Datum: NAVD88	Scale: NTS	September 12, 2017	RFP-5 Sheet 5 of 8



USGS Quad: Nyack		SURVEY BOUNDARIES Nyack Memorial Park Bridge Village of Nyack Memorial Park 4 Depew Avenue Nyack, NY		BlueShore ENGINEERING LLC TEANECK, NJ (201)817-2001 RWG@BLUESHORELLC.COM
Waterway: Hudson River				
Latitude: 41°5'19"N		Scale: 1/64"=1'		RFP-7
Longitude: 73°54'57"W				
County: Rockland	Datum: NAVD88	September 12, 2017	Sheet 7 of 8	